

PLAN SHOWING THE PROPOSED CONSTRUCTION OF A RESIDENTIAL BUILDING AT PLOT NO: 7

CMDA "A" CHANNEL
 PATTA No: 2712 OLD S. No: 267/10,
 C. No. A/364/86/2003
 NEW S.No: 267/10 AS PER PATTA
 Scrutiny Plan Revised Plan
 P.A. NEW No: 267/18 B OF
 "VABISWAR AVENUE" IN
 KOTTIVAKKAM VILLAGE,
 TAMBARAM TALUK, KANCHEEPURAM
 DISTRICT, PUNITHA THOMAIYAR
 MALAI PANCHAYAT UNION.
 NAME OF THE OWNER: -
 MR. G. SHIVAKUMAR.

NOTE: REG/13/10685/03, Dt. 28-10-03
 SCALE = 1" = 8'-0" (or) 1:64 R.P./L0/050/2003

JOINERIES

D - DOOR	3'-3" x 7'-0" (00)	1.00 x 2.14
D ₁ - "	3'-0" x 7'-0" "	0.91 x 2.14
D ₂ - "	2'-6" x 7'-0" "	0.76 x 2.14
W - WINDOW	4'-0" x 4'-6" "	1.21 x 1.37
W ₁ - "	4'-0" x 3'-6" "	1.21 x 1.37
V - VENTILATOR	3'-0" x 2'-0" "	0.91 x 0.61

AREA STATEMENT

TOTAL PLOT AREA	= 1173.20 SFT (05)	108.99 m ²
GF AREA	= 602.50 "	63.43 m ²
PLOT COVERAGE	= 58.1/2 %	
F.S.I	= 0.582	

COLOUR INDEX

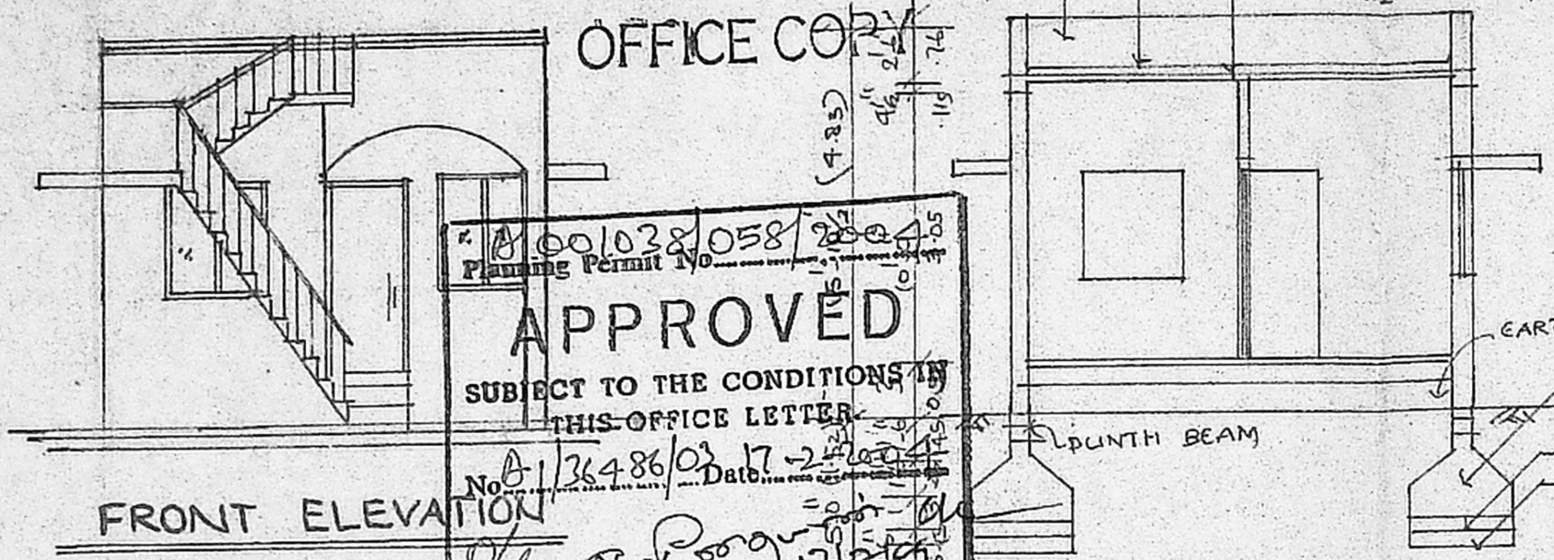
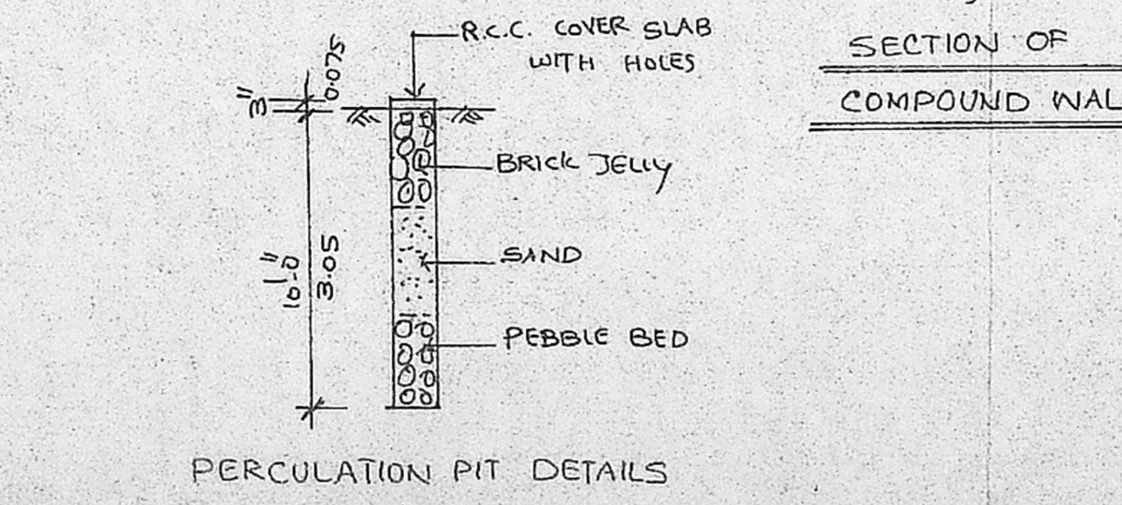
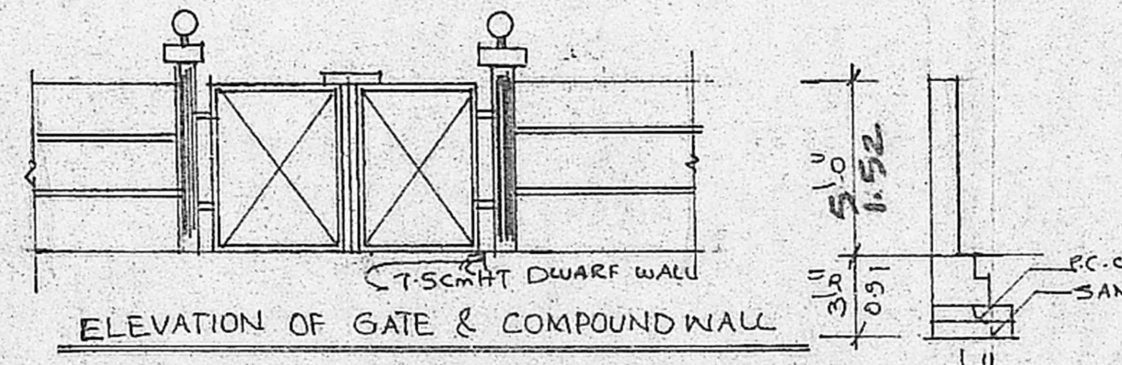
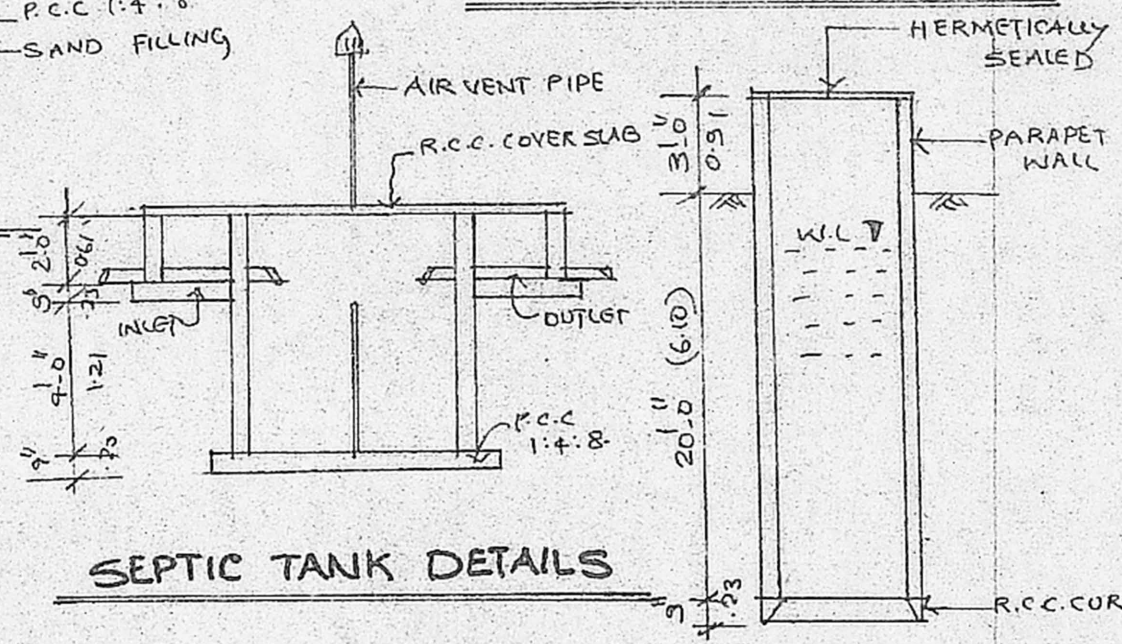
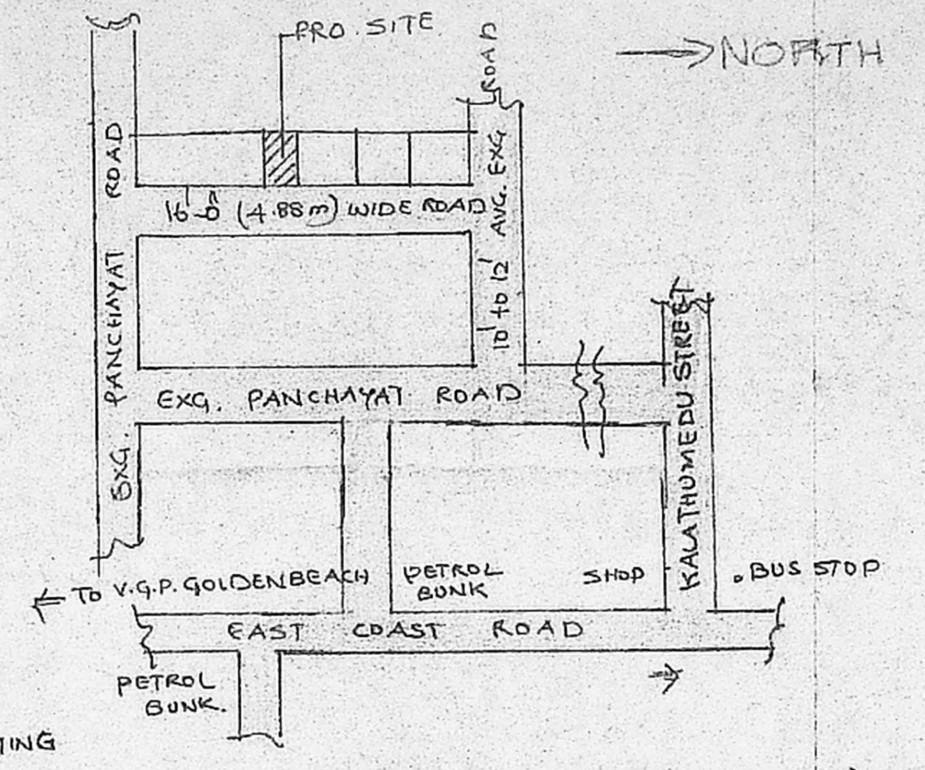
PROPOSED ○ ROAD ○ BOUNDARY ⊖

OWNER

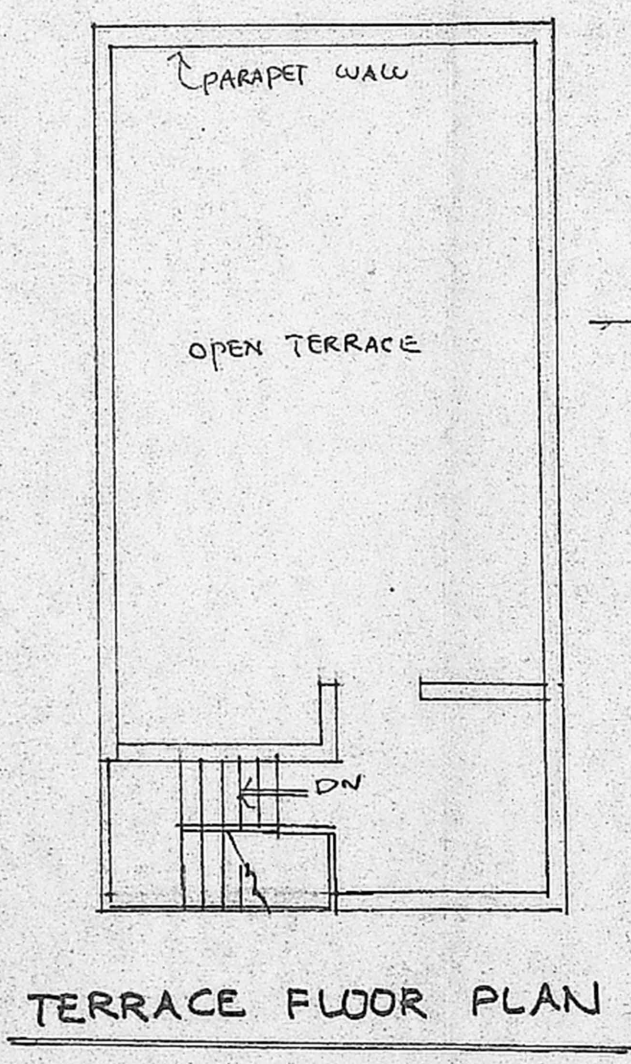
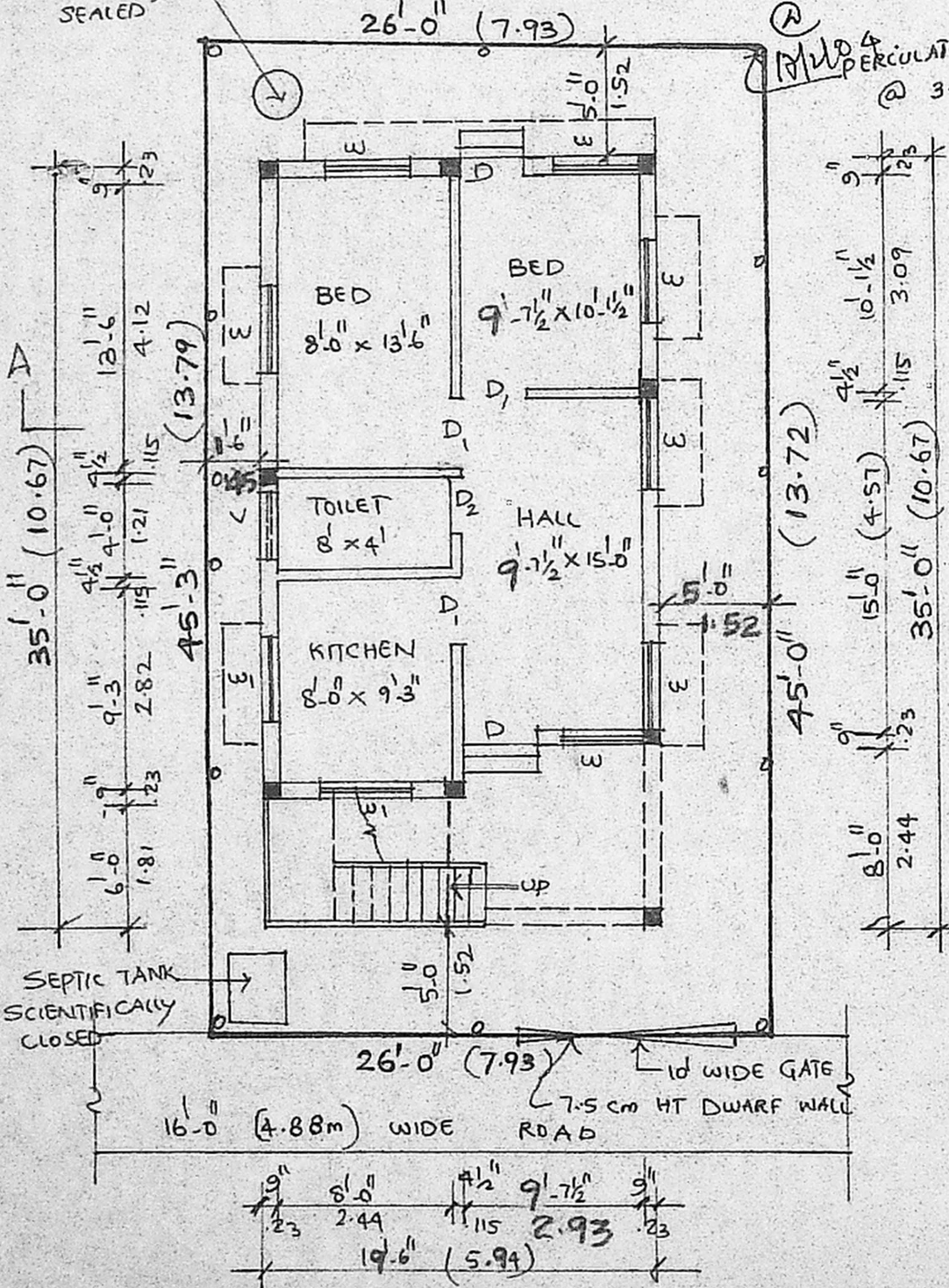
R. Mohan Rao

R. MOHAN RAO, D.C.E.
 LICENSED SURVEYOR
 CORPORATION OF CHENNAI
 REG NO: 1
 ALANDUR MUNICIPALITY
 AMBATTUR MUNICIPALITY
 Office: Old Door No-15
 New Door No-66 Madley Road
 NAGAR, CHENNAI-600 017
 LICENSED SURVEYOR

Phone: 4340782



APPROVED
 SUBJECT TO THE CONDITIONS IN THIS OFFICE LETTER
 No. 13486/03 Dt. 17-2-2003
 FOR MEMBER SECRETARY
 CHENNAI METROPOLITAN
 DEVELOPMENT AUTHORITY
 CHENNAI - 600 003.



SITE CUM GROUND FLOOR PLAN